

GREATER LONDON

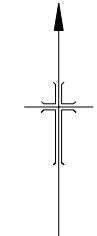
IN PARLIAMENT - SESSION 2004-05

CROSSRAIL

Works Nos. 1/3A & 1/3B (Railways)
Work No. 1/19 (Shaft & Tunnel)
Work No. 1/20 (Sewer)

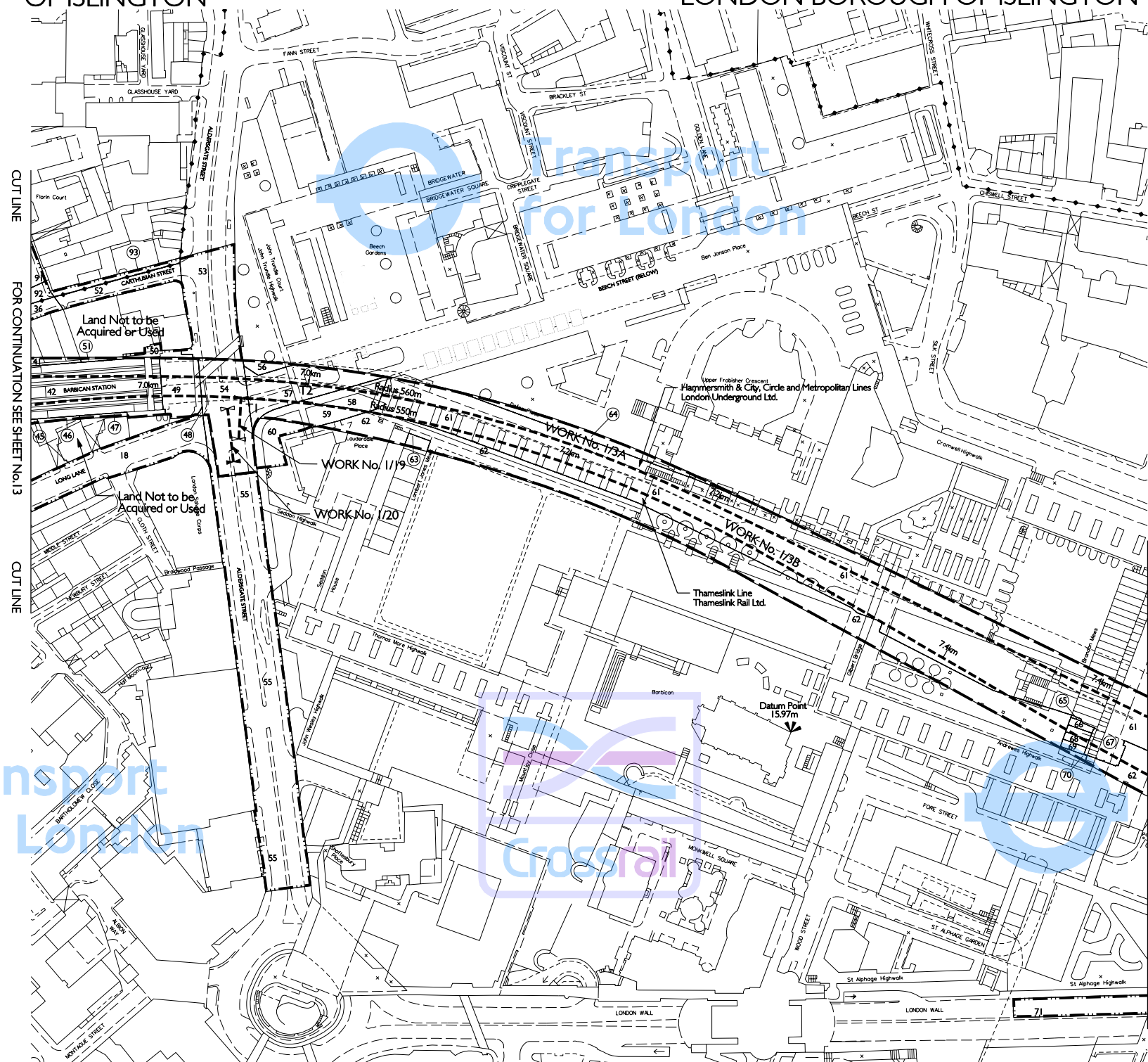
For Sections of Works Nos. 1/3A & 1/3B see Sheet Nos. 146 - 159
For Sections of Works Nos. 1/19 & 1/20 see Sheet No. 179

PLAN

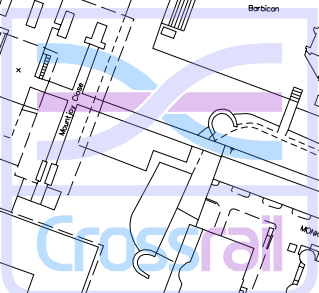


LONDON BOROUGH OF ISLINGTON

LONDON BOROUGH OF ISLINGTON



Transport for London



Transport for London

CITY OF LONDON

THIS MAP IS BASED UPON ORDNANCE SURVEY MATERIAL WITH THE PERMISSION OF ORDNANCE SURVEY ON BEHALF OF THE CONTROLLER OF HER MAJESTY'S STATIONERY OFFICE © CROWN COPYRIGHT. UNAUTHORISED REPRODUCTION INFRINGES CROWN COPYRIGHT AND MAY LEAD TO PROSECUTION OR CIVIL PROCEEDINGS. (GLA - 100032379) (2005).



The area enclosed by any limit of deviation or by any limit of land to be acquired or used is the area extending to the outer edge of the line marking those limits.

For key to symbols and line styles see Index Sheet

Scale is 1:1,250 at A1 size

Drawing No. 110401-C1 G00-F00-F-50011 Rev J