

COUNTY OF BUCKINGHAMSHIRE

DISTRICT OF SOUTH BUCKS

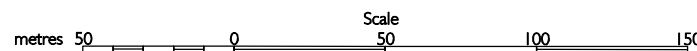
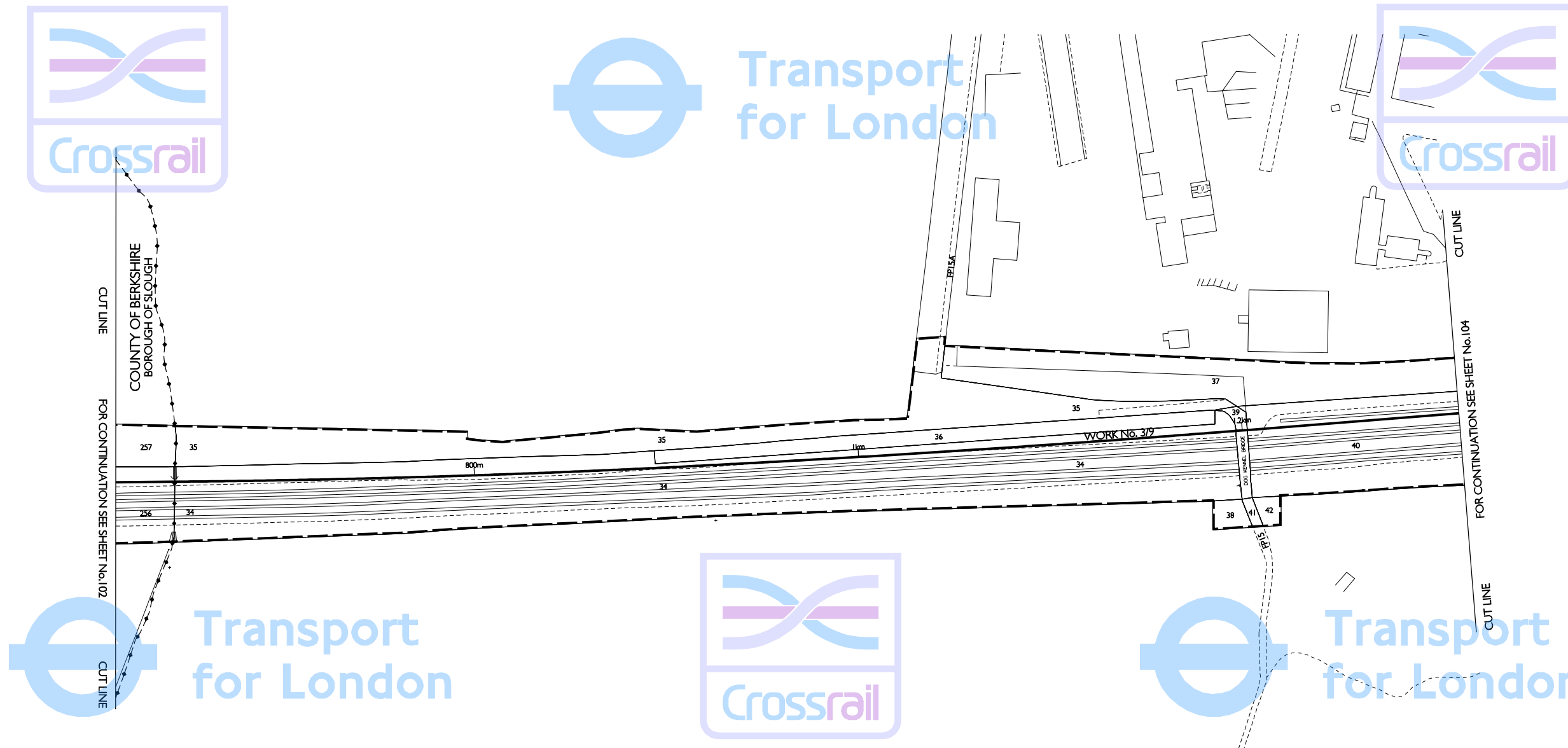
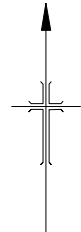
PARISH OF IVER

PLAN

IN PARLIAMENT - SESSION 2004-05

CROSSRAIL

Work No. 3/9 (Railway)
For Section of Work No. 3/9 see Sheet No. 225



The area enclosed by any limit of deviation or by any limit of land to be acquired or used is the area extending to the outer edge of the line marking those limits.

For key to symbols and line styles see Index Sheet

Scale is 1:1,250 at A1 size

Drawing No. 110401-W1G00-F00-F-50329 Rev J